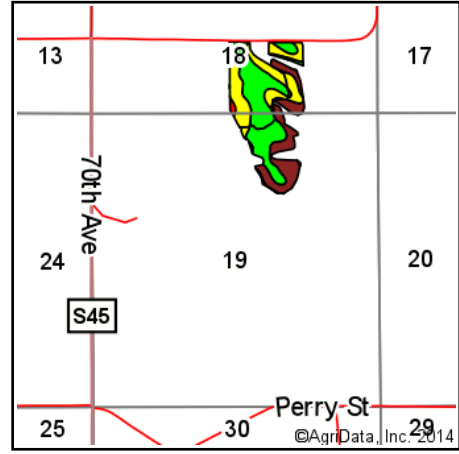
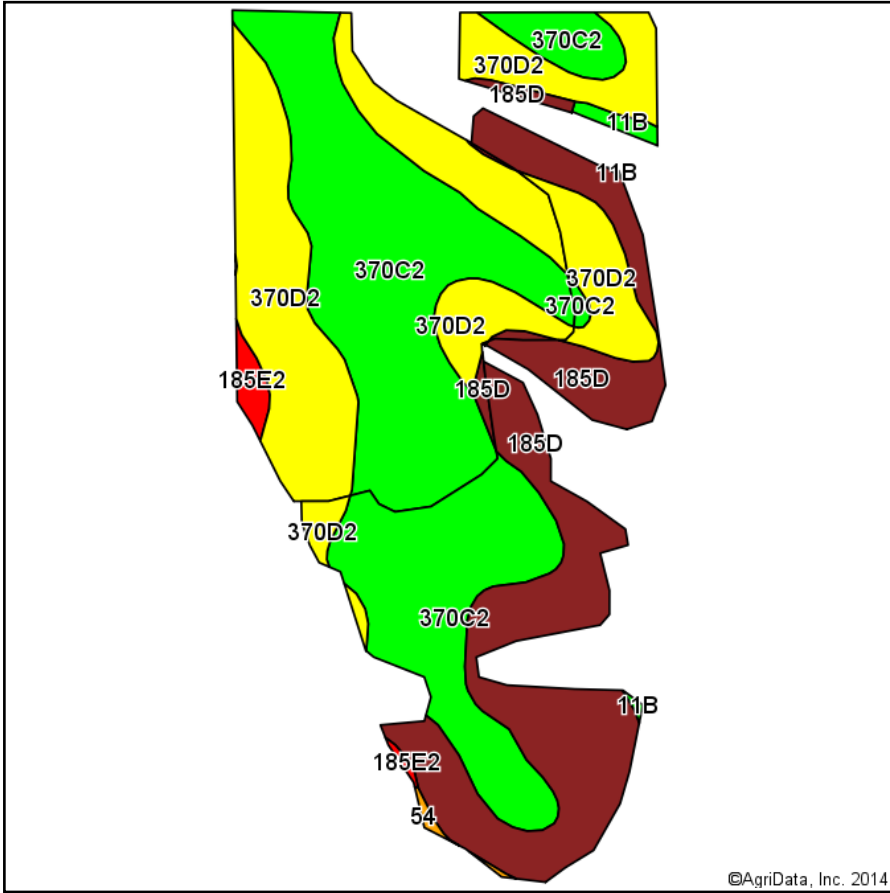


Soils Map-CSR2

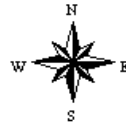


State: **Iowa**
 County: **Marion**
 Location: **19-75N-20W**
 Township: **Knoxville**
 Acres: **56.88**
 Date: **10/9/2014**









Maps Provided By:

 CUSTOMIZED ONLINE MAPPING
 © AgriData, Inc. 2014 www.AgriDataInc.com



Area Symbol: IA125, Soil Area Version: 22

| Code | Soil Description | Acres | Percent of field | **CSR2 Legend | Non-Irr Class | CSR2** | CSR |
|-------------------------|---|-------|------------------|---|---------------|-------------|-------------|
| 370C2 | Sharpsburg silty clay loam, 5 to 9 percent slopes, moderately eroded | 24.81 | 43.6% |  | IIIe | 82 | 67 |
| 370D2 | Sharpsburg silty clay loam, 9 to 14 percent slopes, moderately eroded | 16.69 | 29.3% |  | IIIe | 58 | 57 |
| 185D | Bauer silt loam, 9 to 14 percent slopes | 14.32 | 25.2% |  | VIe | 28 | 20 |
| 185E2 | Bauer silt loam, 14 to 18 percent slopes, moderately eroded | 0.58 | 1.0% |  | VIIe | 5 | 10 |
| 11B | Colo-Ely silty clay loams, 2 to 5 percent slopes | 0.35 | 0.6% |  | Ile | 78 | 65 |
| 54 | Zook silty clay loam, 0 to 2 percent slopes | 0.13 | 0.2% |  | IIw | 69 | 70 |
| Weighted Average | | | | | | 60.5 | 51.6 |

Area Symbol: IA125, Soil Area Version: 22

**IA has updated the CSR values for each county to CSR2.

Field borders provided by Farm Service Agency as of 5/21/2008. Aerial photography provided by Aerial Photography Field Office.